

*Survey, fouille, amphores:
Méthodologies de recherche archéologique
appliquées au terrain*

Barbara Maurina

Ain Wassel *

U.S. 94

0 1 2 3 4 5 cm.

Recherche topographique et collecte de données: le *survey*



(Archéologie du paysage /Landscape archaeology)

Recherche topographique et collecte de données: le *survey*



Field walking – *Survey* systématique

Recherche topographique et collecte de données: le *survey*



Unit:	Sect:	TL:	Date:	Hour:
Loc.:	Owner:			
Tr.:	St. Co.:		Or.:	
TM:				
Terrain:				
Vegetation:				
Ground Cond				
Erosion:				
visibility:				
Structures:	Well:			
	Cistern:			
	Wall:			
	Building:			
	Burial:			
Other:				
Total of Bags:				
Phot. Roll:	Fr.:			
Add. Notes: (back side)				

Localita	Anno	Area	
<i>Ducuppo</i>	<i>1886</i>		
Settore	Sito*	US*	UT*
	<i>Compo</i>		
	<i>750</i>		

Scheda n°	Cassette n°
Luogo di immag.	Altro

Classe	O	A	F	P	TOTALE	Osservazioni ** (epig., decor., etc.)
<i>Impasto</i>	1			4		
<i>CC</i>	2	1		1		<i>parete loceca opt</i>
<i>Compo 221</i>						
<i>Sag. Apusca</i>		1		3		
<i>CC Cornu</i>	3	2	1			
<i>Compo 306</i>						
<i>Ceremastor</i>	1	1	1	1		<i>parete fenata</i>
<i>Compo 751</i>						
<i>S. Apusca</i>				1		
<i>Compo 225</i>						
<i>Sag. Apusca</i>	1			2		<i>HPE</i>
<i>Cornu C.</i>	5	3	2	6		<i>1 fenata</i>
<i>Apusca</i>		2		2		
<i>Impasto</i>				1		
<i>Compo 212</i>						
<i>Sag. Apusca</i>	1			1		
<i>Cer. Cornu</i>	1	2	1	1		
<i>Imp. q. d. d.</i>		1				

Data	Responsabile

* CANCELLARE LE VOCI CHE NON INTERESSANO
 ** INDICARE CON UN'ASTERISCO L'EVENTUALE PRESENZA E SPECIFICARE SE EPIGRAFICA, DECORATIVA O ALTRO

Recherche topographique et collecte de données: la documentation



Aïn WASSEL: céramique



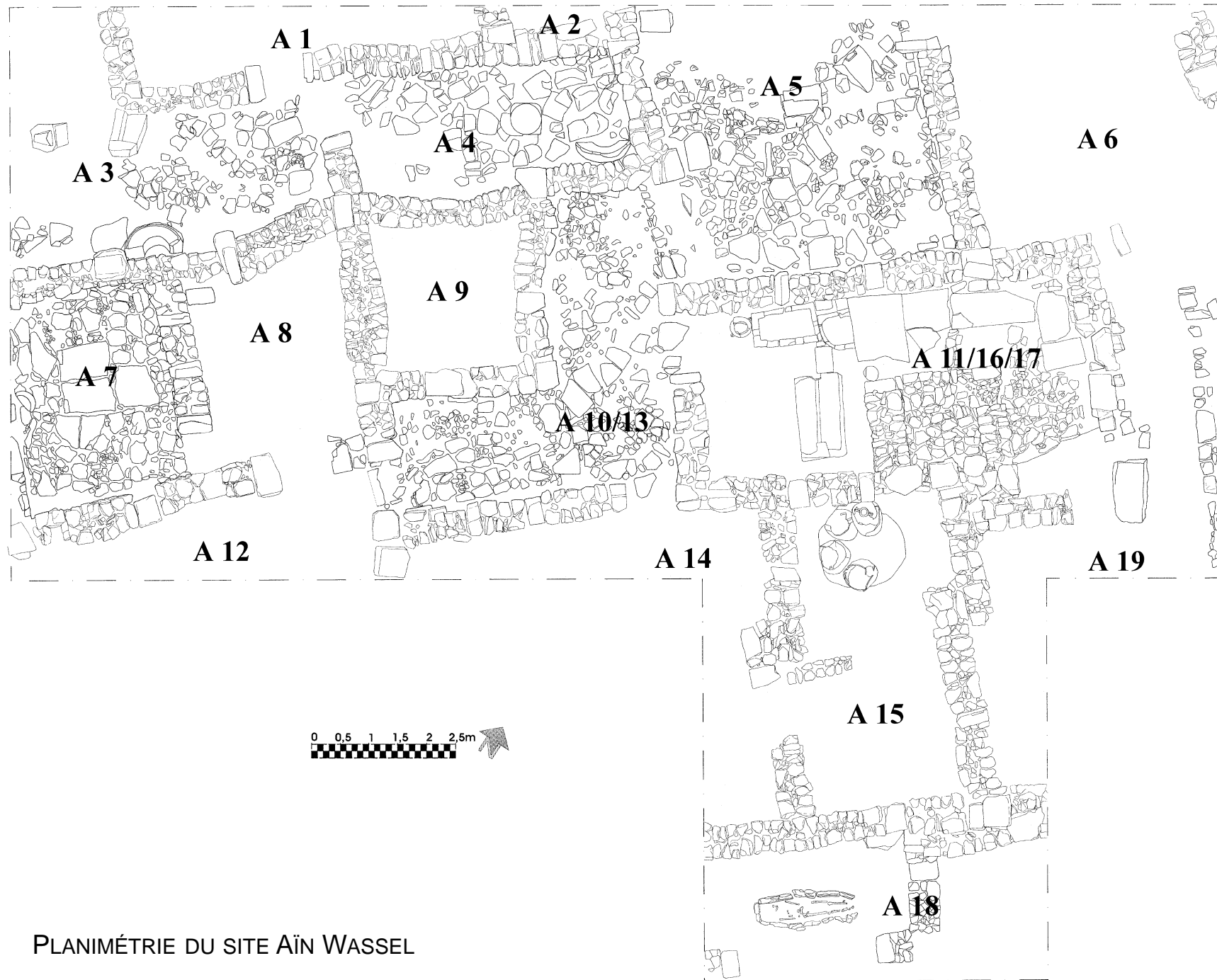
AÏN WASSEL: amphores



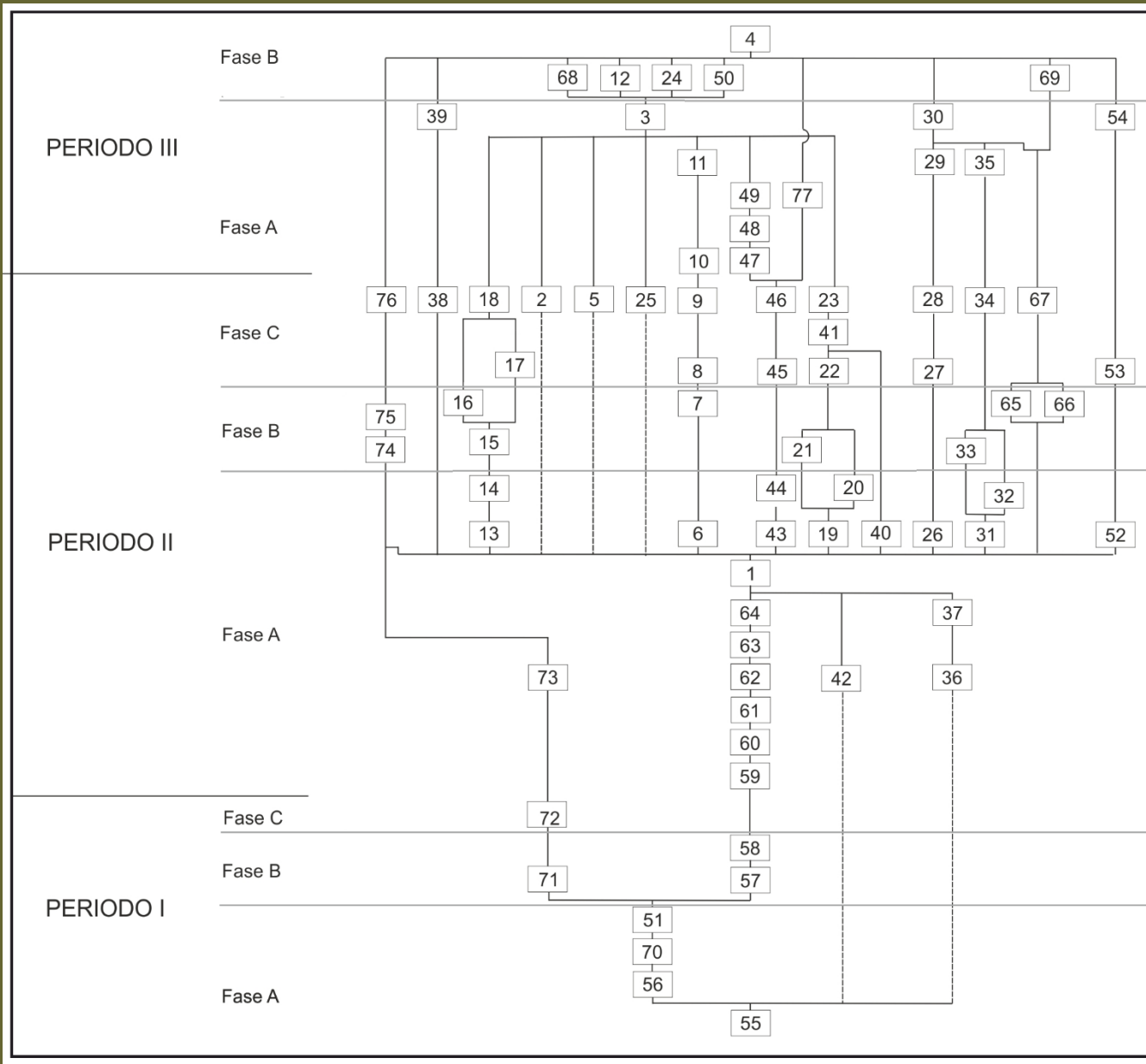
LA FOUILLE DU SITE D'AÏN WASSEL



LE SITE D'AÏN WASSEL



PLANIMÉTRIE DU SITE AÏN WASSEL



AÏN WASSSEL: DIAGRAMME STRATIGRAPHIQUE (MATRIX) AVEC SÉQUENCE DES ACTIVITÉS PÉRIODISÉE

Periodo I. Preesistenze nell'area dell'insediamento bizantino (IV-VI secolo?)

Fase A. Costruzione (IV-VI secolo?)

Fase B. Abbandono/distruzione (VI secolo?)

Fase C. Realizzazione di una sepoltura (fine VI secolo?)

Periodo II. L'insediamento bizantino (fine VI-inizio VIII secolo)

Fase A. Costruzione (fine VI-inizio del VII secolo)

Fase B. Uso (VII secolo)

Fase C. Incendio, abbandono e degrado (fine VII-inizio VIII secolo)

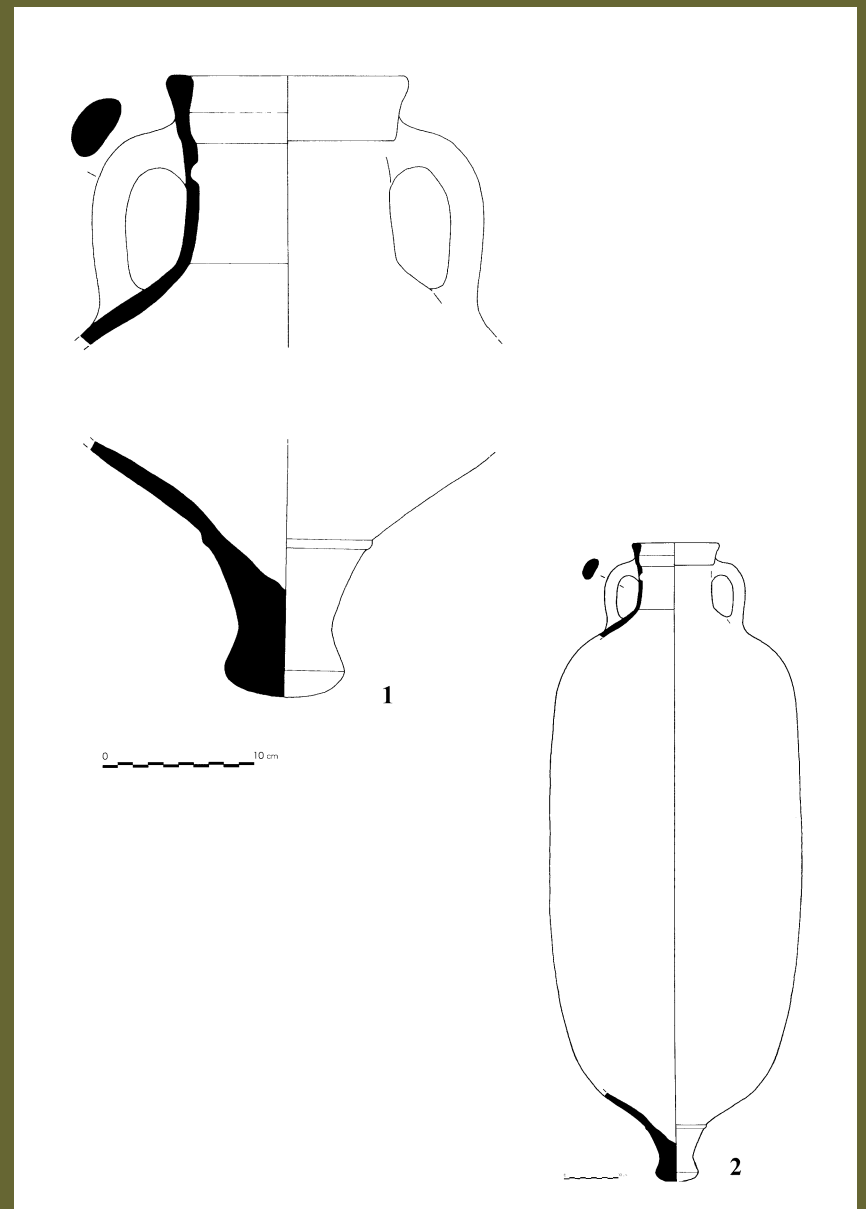

Periodo III. Evidenze posteriori all'abbandono dell'insediamento bizantino (VIII-XX secolo)

Fase A. Distruzione, frequentazione sporadica, obliterazione (VIII-XX secolo).

Fase B. Interventi di età contemporanea e formazione del piano di campagna (XX secolo).



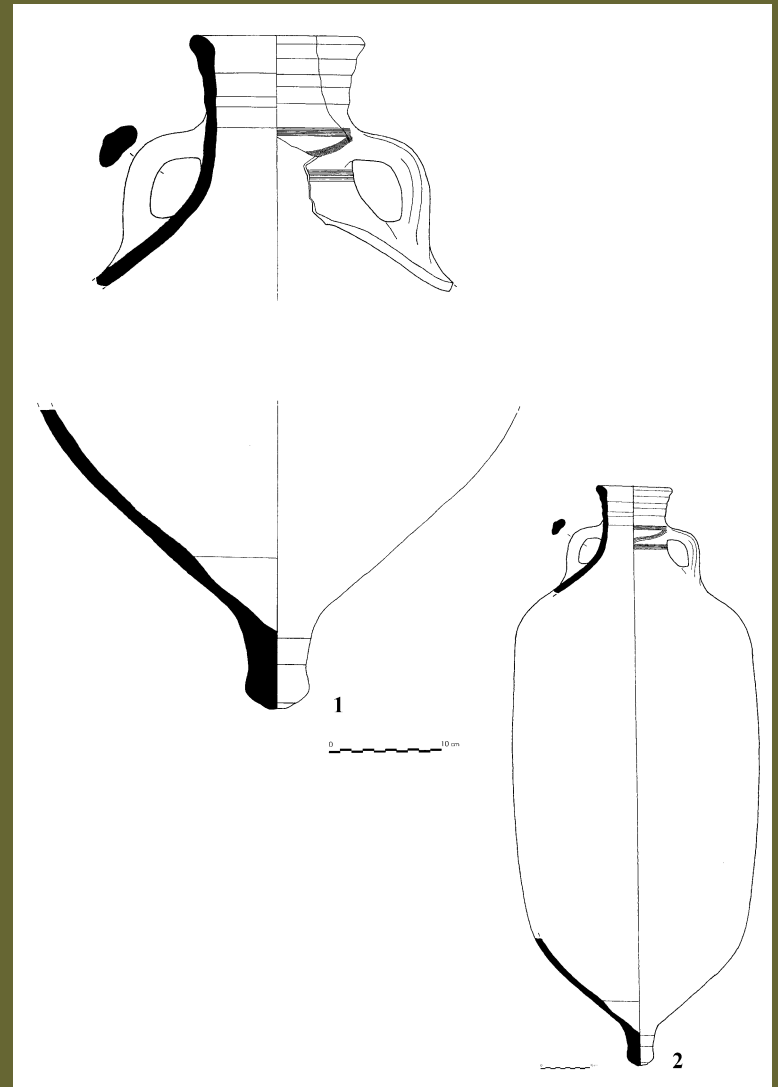
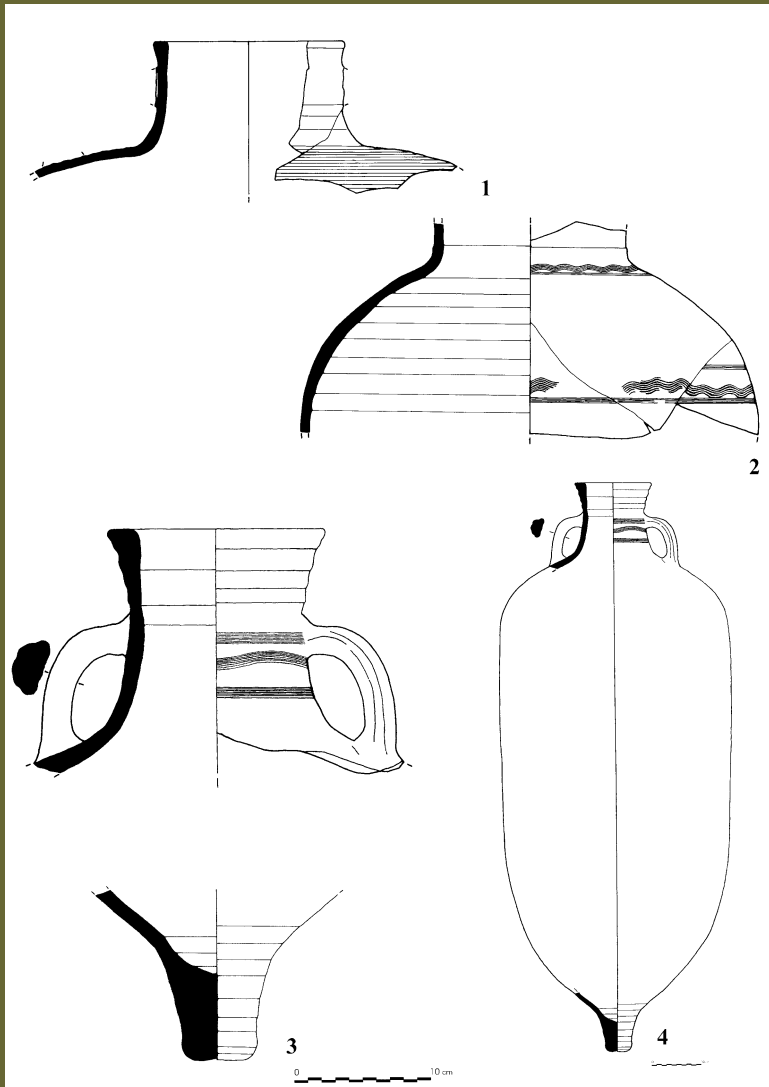
AÏN WASSÉL. AMPHORES RETROUVEÉES DANS UN SILOS



AÏN WASSEL.


AMPHORE TYPE *SIDI JDIDI 2/BONIFAY 55* (1-3); COUVERCLE TYPE *SIDI JDIDI* (4); AMPHORE TYPE *AÏN WASSEL 1* (5-6)

AMPHORE TYPE *AÏN WASSEL 2*




AÏN WASSEL

AMPHORE OVIDES (1-2) ET TYPE *SIDI JDIDI 2/BONIFAY 55* (3-4; 1-2)

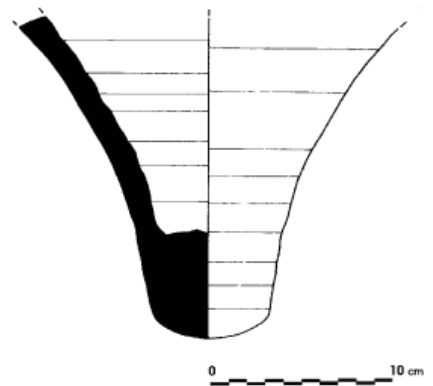


AÏN WASSEL. AMPHORE GLOBULAIRE

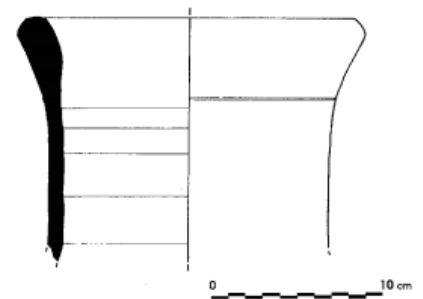
AÏN WASSEL.
 AMPHORE TYPE
 AFRICANA PICCOLA (1) KEAY LXII/LXII (2-4),
 KEAY L (5) ET SPATHEIA DE PETITE TAILLE (6-7)



2

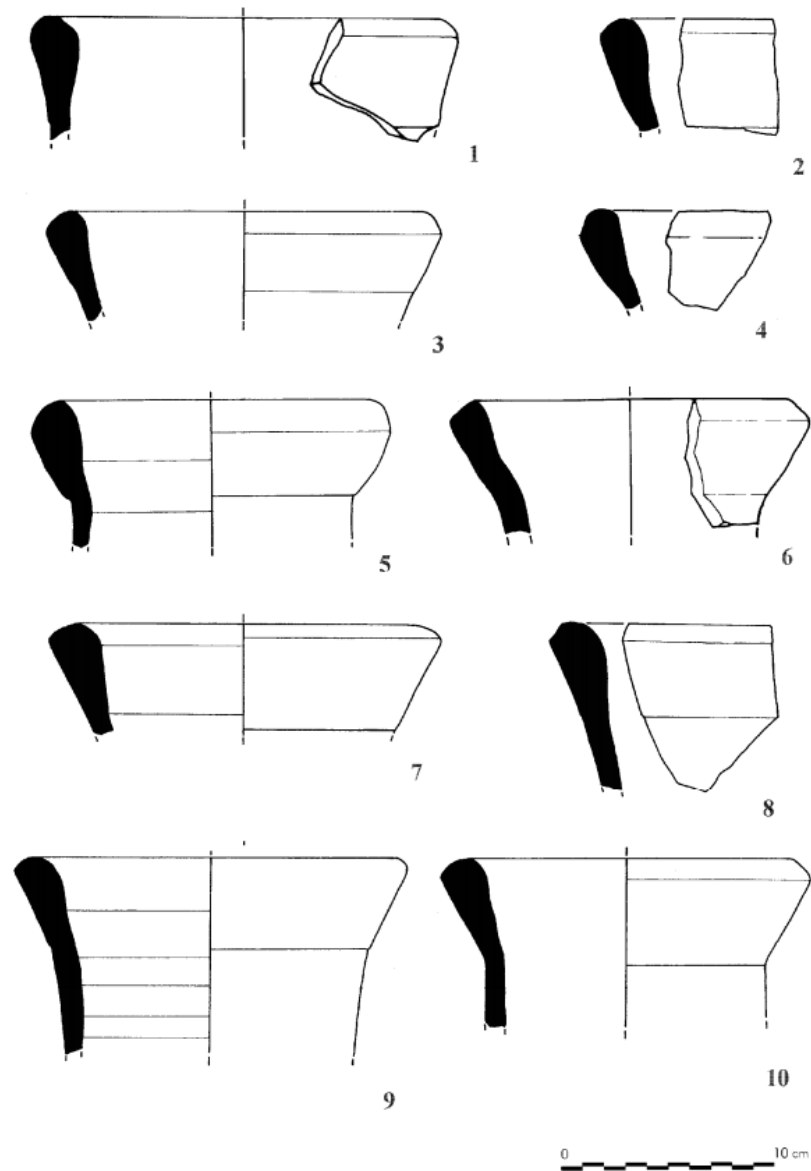


3








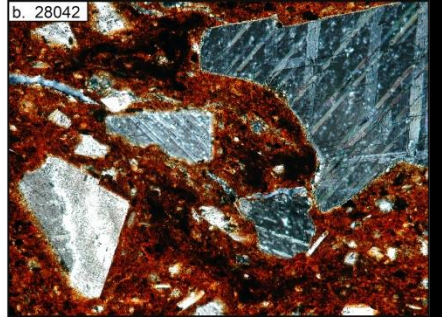




4

AMPHORES TYPE *SIDI JDIDI 14.9* PROVENANT DU SITE DE AÏN MESKA



FRAGMENTS D'AMPHORES TYPE *SIDI JDIDI 14.9* COLLECTÉS PENDANT LA PROSPECTION ARCHÉOLOGIQUE



Analyse de section mince avec un microscope électronique à lumière polarisée